Great Lakes Pilotage Authority

Administration de pilotage des Grands Lacs

PASSAGE PLAN

LAKE ONTARIO DISTRICT

Port: Toronto

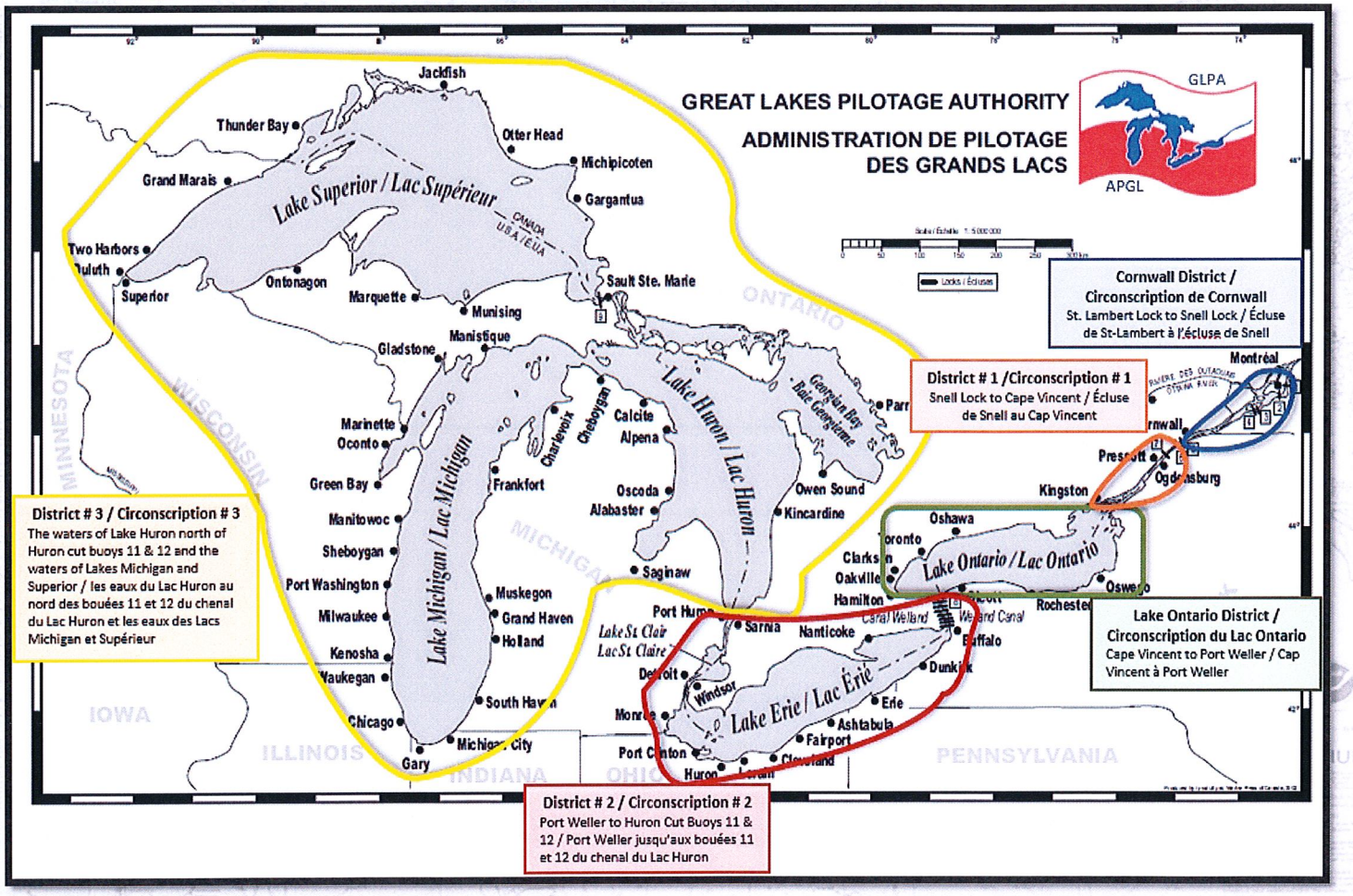

Not to be used for navigation/Ne pas utiliser pour la navigation

Canada

Passage Plan Lake Ontario District

Section 1 – Ports

"TORONTO - OVERVIEW"

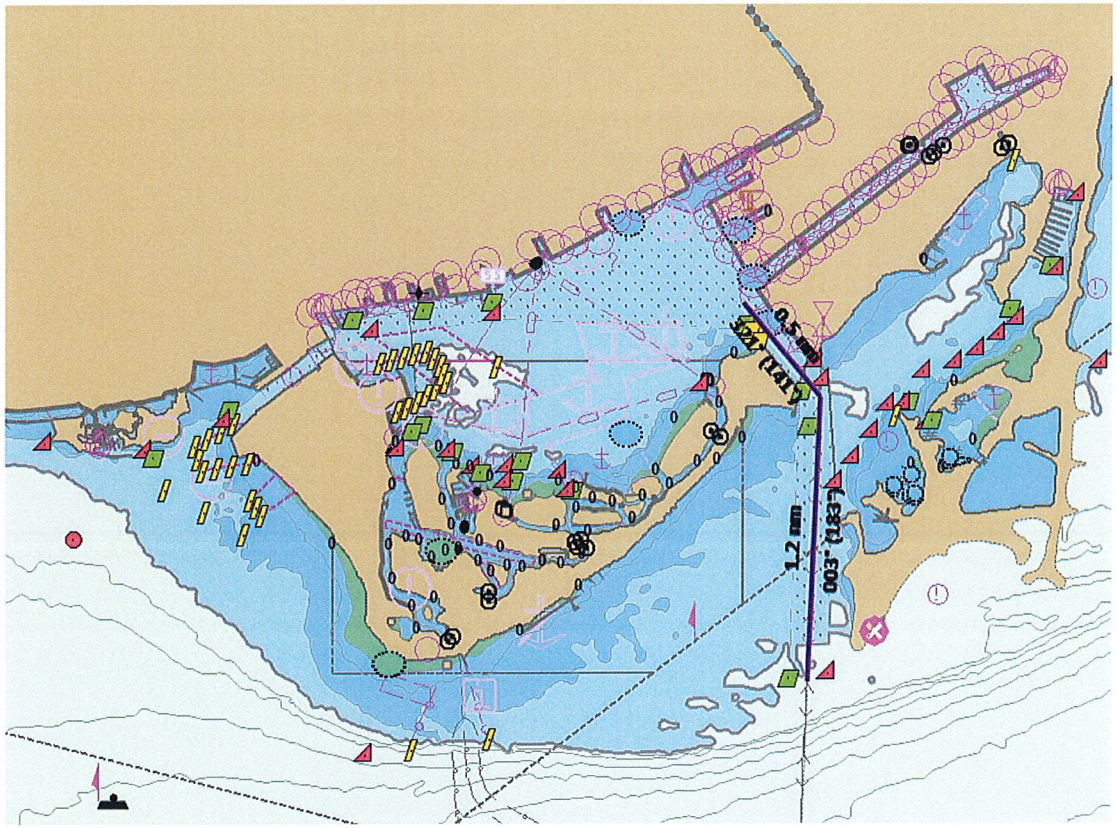

Not to be used for navigation/Ne pas être utilisé pour la navigation

Communication :

Toronto Harbour Master via Toronto Police Marine Unit : VHF 16 & 12.

Tugs : VHF 16 & 10

Linesmen : VHF 10

Seaway Newcastle : VHF 11

Note :

The Toronto West Gap is closed to commercial traffic.

Please consult the lastest Sailing Directions for details of the numerous berths in Toronto Harbour. The three most frequented berths are described on the following pages.

Speed Limit :

- 10 kts
- 5.4 kts when whitin 152 m of shore.

Tug Requirements :

Dependant upon the environmental conditions, available berthing space, and handling characteristics of the vessel.

Passage Plan Lake Ontario District

Section 1 – Ports

"TORONTO – MAIN HARBOUR CHANNEL"

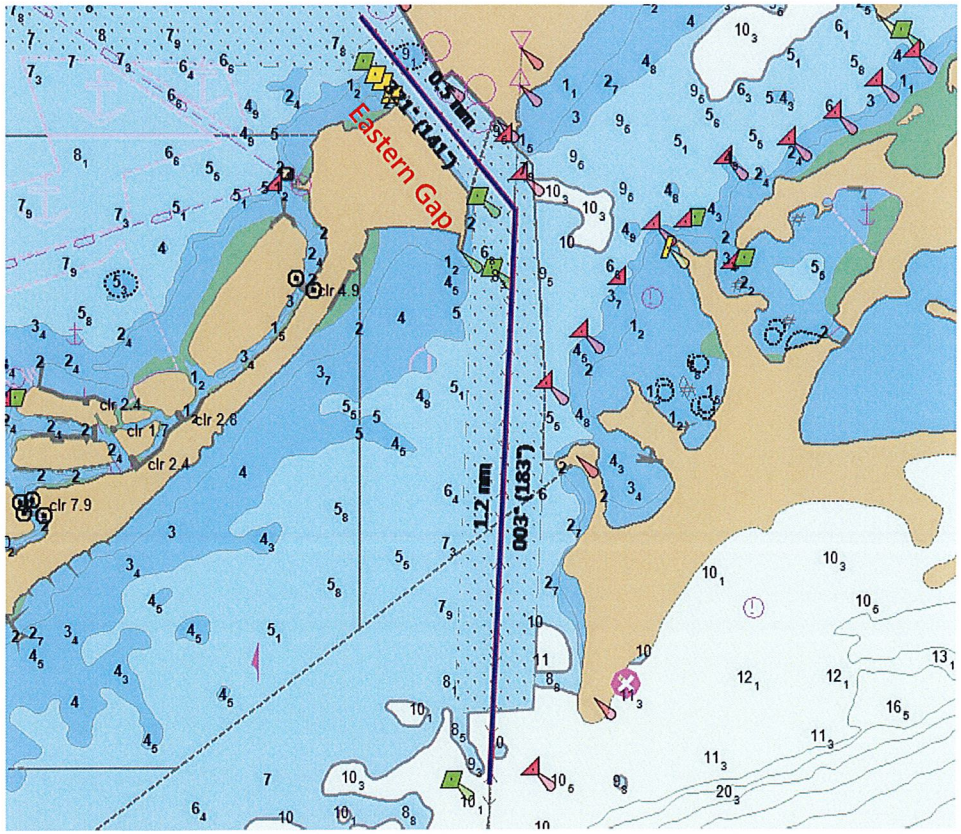

Not to be used for navigation/Ne pas être utilisé pour la navigation

Communication :

Toronto Harbour Master via Toronto Police Marine Unit : VHF 16 & 12.

Tugs : VHF 16 & 10

Linesmen : VHF 10

Seaway Newcastle : VHF 11

Passage Plan Lake Ontario District

Section 1 – Ports

"TORONTO – EAST PIERS, INCLUDING THE SHIP CHANNEL"

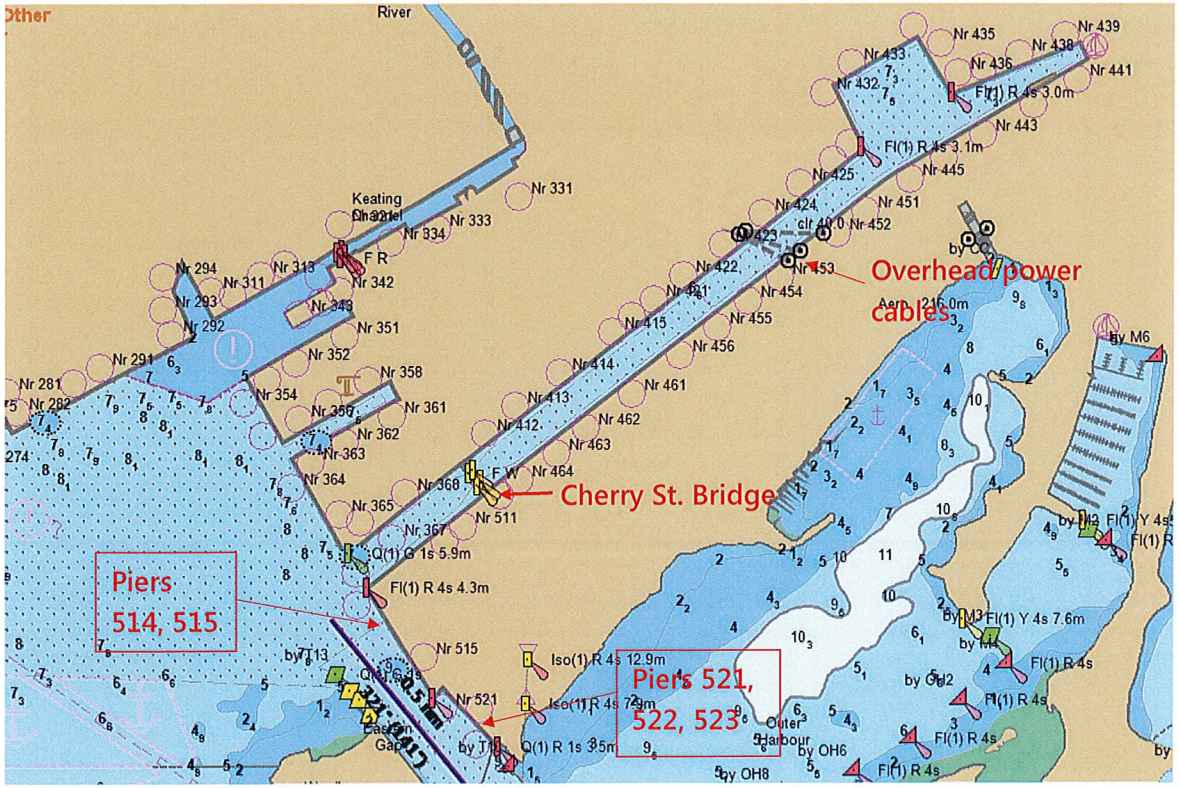

Not to be used for navigation/Ne pas être utilisé pour la navigation

Communication :

Toronto Harbour Master via Toronto Police Marine Unit : VHF 16 & 12.

Tugs : VHF 16 & 10

Linesmen : VHF 10

Cherry Street Bridge : Via Toronto Police Marine Unit

Pier Description :

- ***514, 515***:
  - Heading : 151-331
  - Length (combined) : 414 m
- ***521, 522, 523***:
  - Heading : 136-316
  - Length (combined) : 254 m

Bridge Description :

- *Cherry Street Bascule Bridge. Width : 35.97m. Requires 2 hrs notice prior to opening.*

Note :

Overhead power cables, with a 40.0 m clearance, cross the ship channel at the upper end.

Passage Plan Lake Ontario District

Section 1 – Ports

"TORONTO – NORTH HARBOUR PIERS"

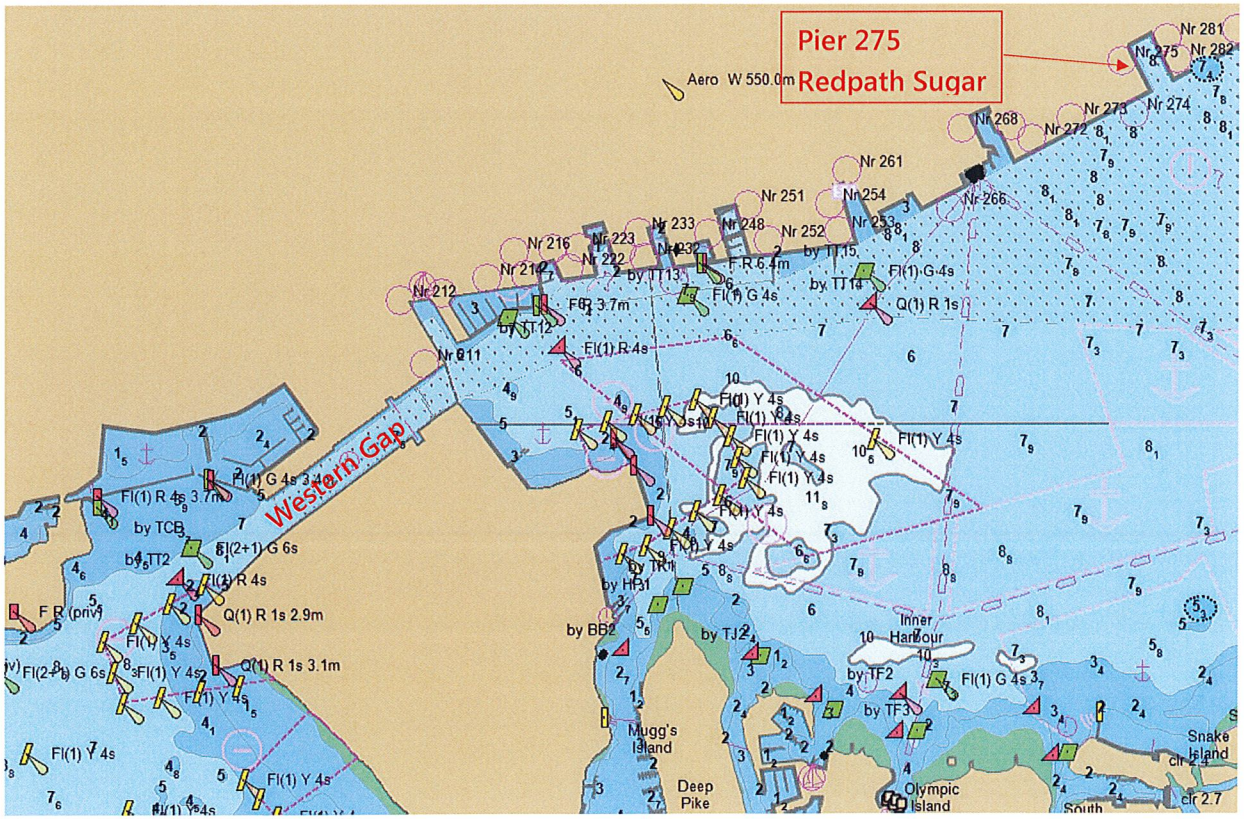

Not to be used for navigation/Ne pas être utilisé pour la navigation

Pier Description :

- ***Pier 275***:
  - Heading : 154-334
  - Length : 152 m

Tug Requirements :

- Arrival
  - 2 Tugs
- Turning (during cargo operations)
  - 2 Tugs
- Departure
  - Dependant upon the environmental conditions, and handling characteristics of the vessel.